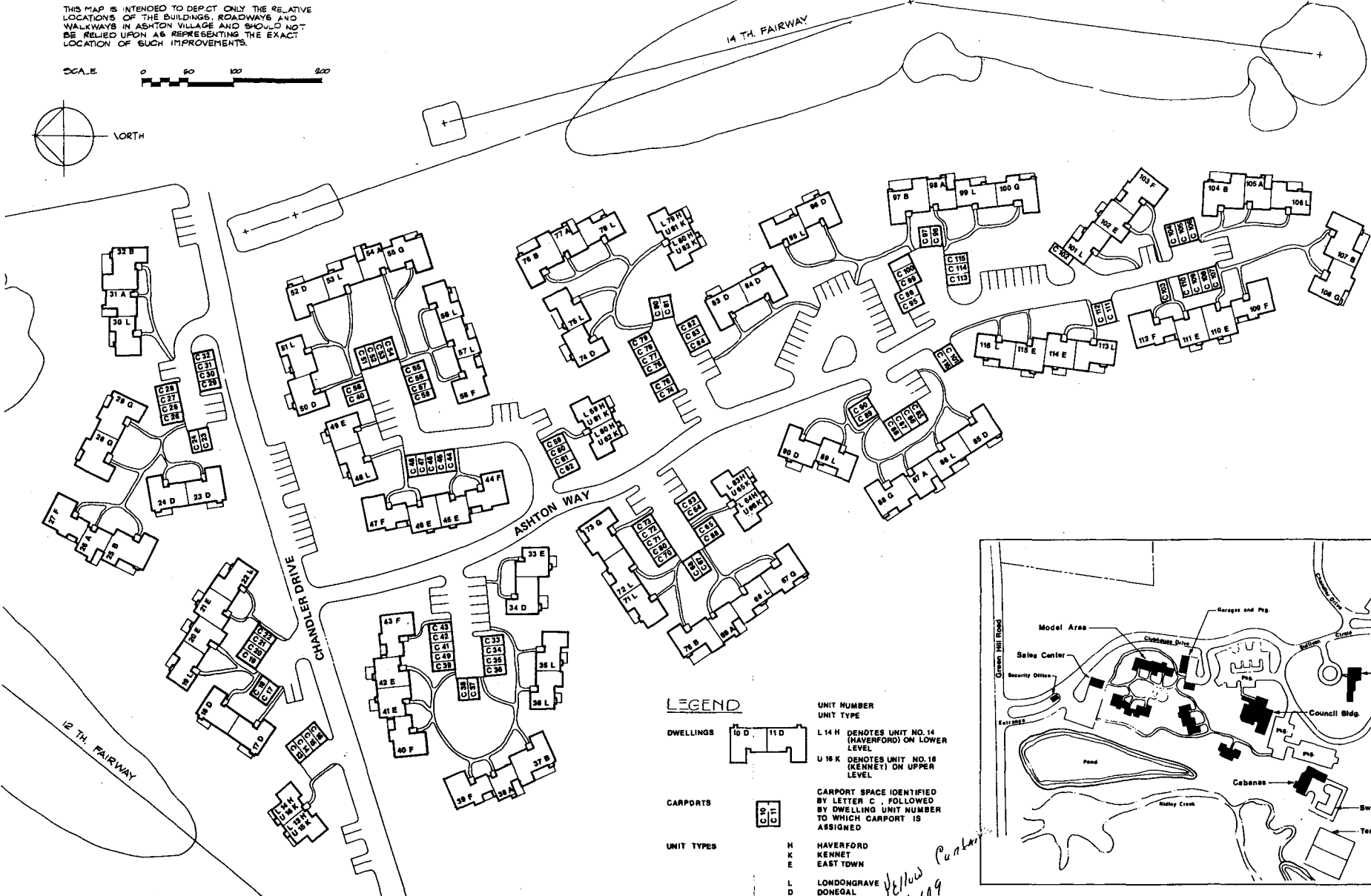
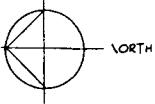
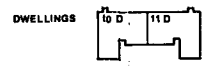


THIS MAP IS INTENDED TO DEPICT ONLY THE RELATIVE LOCATIONS OF THE BUILDINGS, ROADWAYS AND WALKWAYS IN ASHTON VILLAGE AND SHOULD NOT BE RELIED UPON AS REPRESENTING THE EXACT LOCATION OF SUCH IMPROVEMENTS.



**LEGEND**

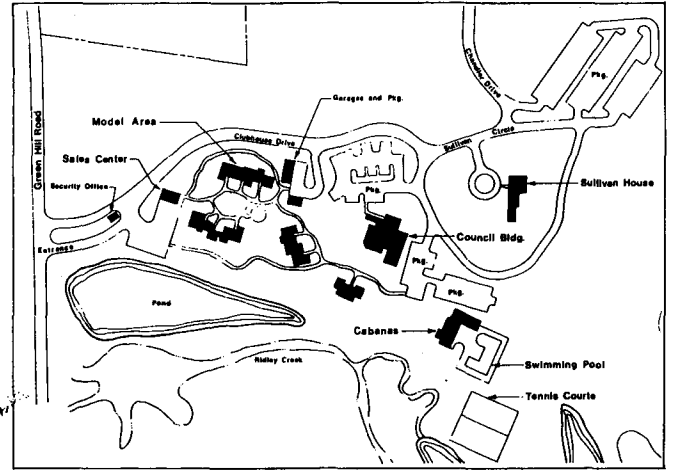


- UNIT TYPES**
- H HAVERFORD
  - K KENNET
  - E EAST TOWN
  - L LONDONGRAVE
  - D DONEGAL
  - F FALLOWFIELD
  - A ASTON
  - G GOSHEN
  - B BRADFORD

- UNIT NUMBER**  
**UNIT TYPE**
- L 14 H DENOTES UNIT NO. 14 (HAVERFORD) ON LOWER LEVEL
  - U 14 K DENOTES UNIT NO. 14 (KENNET) ON UPPER LEVEL

CARPOR SPACE IDENTIFIED BY LETTER C, FOLLOWED BY DWELLING UNIT NUMBER TO WHICH CARPORT IS ASSIGNED

*Yellow Carport #109*  
*Cracked Floor #101*



**ASHTON VILLAGE**